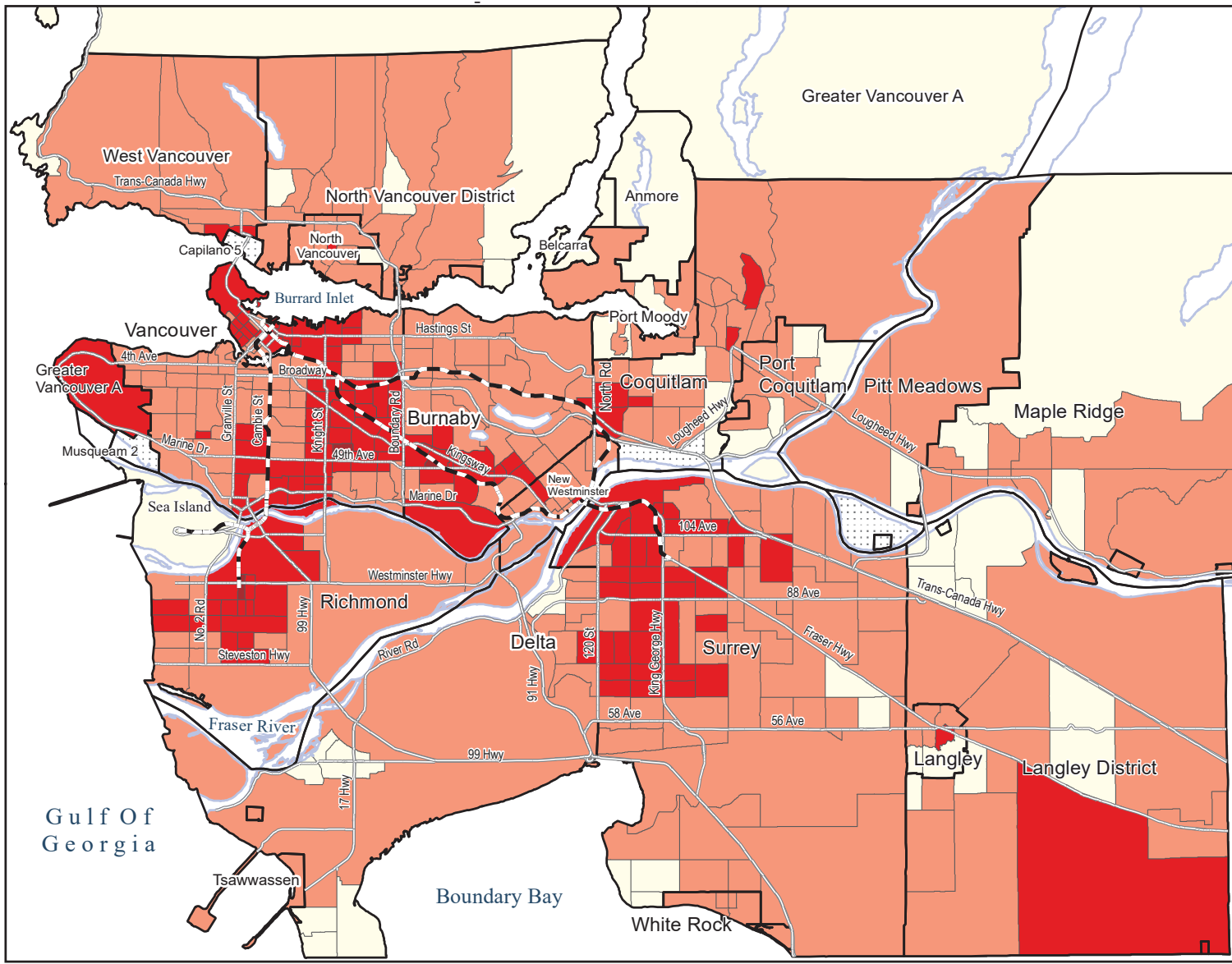
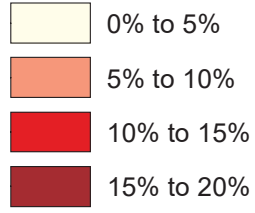


Working poverty rate by neighbourhood, Metro Vancouver, 2012.



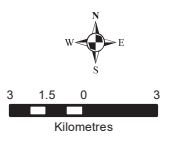
Percentage by Census Tracts



Note: Data are mapped to 2006 boundaries. Working age population defined as individuals who are between 18 and 64, non-students and living on their own. Working status refers to persons having earnings no less than \$3,000. Poor status refers to individuals with census family income below the Low Income Measure (50% of adjusted after-tax median income of all Canadians) determined from taxfiler data (T1FF).

Source: Statistics Canada, custom tabulation, T1FF tax filer data, 2012

- Not Available
- Municipalities (2006)
- Rapid Transit (2011)
- Highways and Major Roads (2011)
- Major Rivers and Lakes
- Richmond Name of Municipality or Equivalent (2006)



November 2015